

BOOKS : Our Trustworthy Friends

I AM ANSWER TO ALL YOUR QUESTIONS

I AM GUIDANCE TO ALL YOUR GOALS

I CAN BE YOUR FRIEND WHEN YOU'RE ALONE

AND SO BOOKS CAN PLAY ALL THE ROLES


YOU CAN HAVE BLIND FOLD FAITH ON ME

AS I NEVER FAKED, MANIPULATED OR LIED

WHENEVER YOU NEED INFORMATION OR ANYTHING


YOU JUST HAVE TO TURN PAGES AND PEEP INSIDE

BY SHWARYA PATNAYAK




U.G.C. C.P.E. SPONSORED-COMPUTERISED LIBRARY
OPAC
ONLINE PUBLIC ACCESS CATALOGUE
आनलाइन पब्लिक




 **GPS Map Camera**

Raipur, Chhattisgarh, India
6JMP+2MH, Kalibadi Chowk, Nehru Nagar, Budhapara, Raipur, Chhattisgarh
492001, India
Lat 21.23264°
Long 81.636551°
21/02/24 04:48 PM GMT +05:30






 GPS Map Camera




Raipur, Chhattisgarh, India
6JMP+2MH, Kalibadi Chowk, Nehru Nagar, Budhapara, Raipur, Chhattisgarh
492001, India
Lat 21.232551°
Long 81.636564°
22/02/24 11:35 AM GMT +05:30



GPS Map Camera



Raipur, Chhattisgarh, India
6JMP+2MH, Kalibadi Chowk, Nehru Nagar, Budhapara, Raipur, Chhattisgarh
492001, India
Lat 21.232583°
Long 81.636664°
22/02/24 11:32 AM GMT +05:30




Raipur, Chhattisgarh, India
6JMP+2MH, Kalibadi Chowk, Nehru Nagar, Budhapara, Raipur, Chhattisgarh
492001, India
Lat 21.232668°
Long 81.636892°
22/02/24 11:33 AM GMT +05:30





GPS Map Camera



Raipur, Chhattisgarh, India

6JMP+2MH, Kalibadi Chowk, Nehru Nagar, Budhapara, Raipur, Chhattisgarh
492001, India

Lat 21.232823°


Long 81.636753°

22/02/24 11:25 AM GMT +05:30

Google



 GPS Map Camera



Raipur, Chhattisgarh, India

6JMP+2MH, Kalibadi Chowk, Nehru Nagar, Budhapara, Raipur, Chhattisgarh
492001, India

Lat 21.232811°

Long 81.636769°

22/02/24 11:23 AM GMT +05:30



GPS Map Camera



Raipur, Chhattisgarh, India


6JMP+2MH, Kalibadi Chowk, Nehru Nagar, Budhapara, Raipur, Chhattisgarh
492001, India

Lat 21.232726°

Long 81.637038°

22/02/24 11:28 AM GMT +05:30



 GPS Map Camera


Raipur, Chhattisgarh, India

6JMP+2MH, Kalibadi Chowk, Nehru Nagar, Budhpara, Raipur, Chhattisgarh
492001, India

Lat 21.232824°

Long 81.636755°

21/02/24 04:58 PM GMT +05:30



सामग्री
आपकी जरूरतों पर है
अनुचित कार्य करने से बचें



GPS Map Camera



Raipur, Chhattisgarh, India
6JMP+2MH, Kalibadi Chowk, Nehru Nagar, Budhapara, Raipur, Chhattisgarh
492001, India
Lat 21.232603°
Long 81.636827°
22/02/24 11:34 AM GMT +05:30



GPS Map Camera



Raipur, Chhattisgarh, India

6JMP+2MH, Kalibadi Chowk, Nehru Nagar, Budhapara, Raipur, Chhattisgarh
492001, India

Lat 21.232637°

Long 81.636672°

22/02/24 11:27 AM GMT +05:30




GBC/Cen/05/2011

SC Book Bank

GBC/C.P.E./2011/02

Magazines



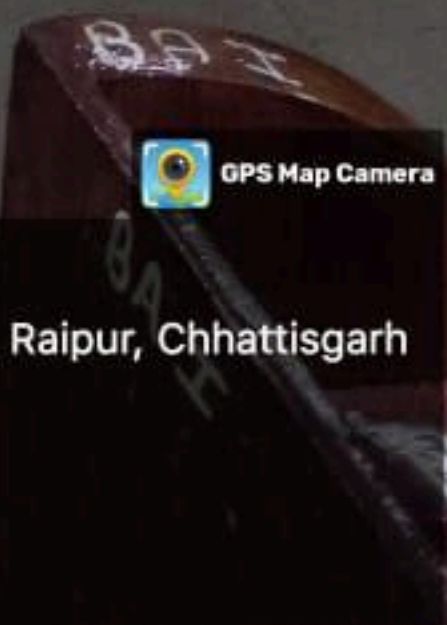
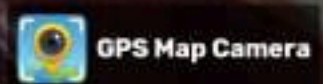
Raipur, Chhattisgarh, India

6JMP+2MH, Kalibadi Chowk, Nehru Nagar, Budhapara, Raipur, Chhattisgarh 492001, India

Lat 21.232828°


Long 81.636752°

21/02/24 04:54 PM GMT +05:30





GPS Map Camera





Raipur, Chhattisgarh, India

6JMP+2MH, Kalibadi Chowk, Nehru Nagar, Budhapara, Raipur, Chhattisgarh
492001, India

Lat 21.232831°


Long 81.636746°

22/02/24 11:21 AM GMT +05:30



Raipur, Chhattisgarh, India
6JMP+2MH, Kalibadi Chowk, Nehru Nagar, Budhapara, Raipur, Chhattisgarh
492001, India
Lat 21.232824°
Long 81.636755°
21/02/24 04:58 PM GMT +05:30



 GPS Map Camera



Raipur, Chhattisgarh, India

6JMP+2MH, Kalibadi Chowk, Nehru Nagar, Budhapara, Raipur, Chhattisgarh
492001, India


Lat 21.232449°

Long 81.636763°

22/02/24 11:27 AM GMT +05:30

Google



 GPS Map Camera



Raipur, Chhattisgarh, India
6JMP+2MH, Kalibadi Chowk, Nehru Nagar, Budhapara, Raipur, Chhattisgarh
492001, India
Lat 21.232617°
Long 81.636911°
22/02/24 11:28 AM GMT +05:30